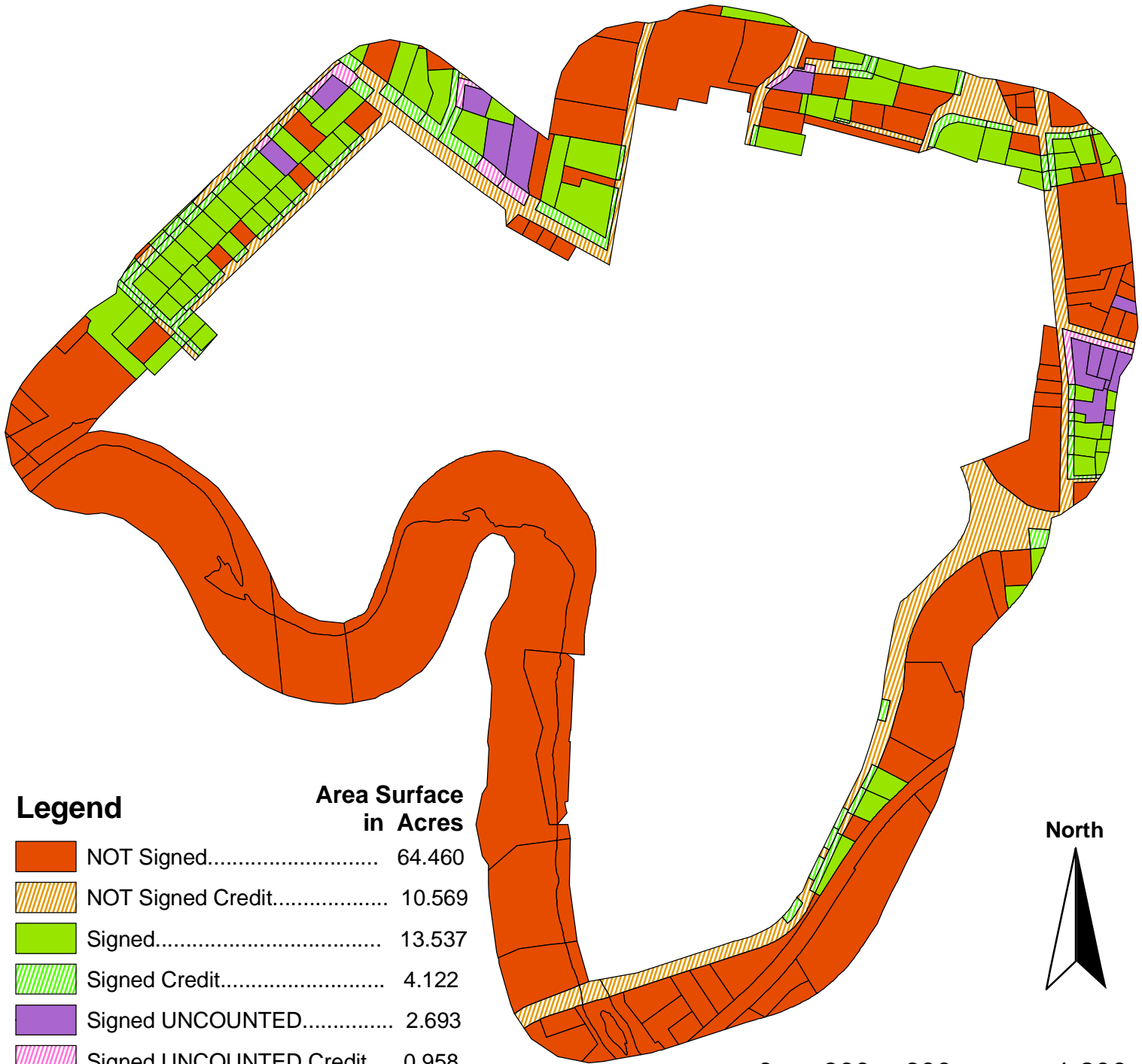








Educational Use Overlay District Signature Analysis

by Citizens Opposed, 300' Adjacent Zone



Legend

Area Surface in Acres

	NOT Signed.....	64.460
	NOT Signed Credit.....	10.569
	Signed.....	13.537
	Signed Credit.....	4.122
	Signed UNCOUNTED.....	2.693
	Signed UNCOUNTED Credit	0.958

Total Acreage of the 300' EU adjacent area : 96.339 acres

Total Acreage of the 300' EU adjacent area signed in protest : 21.310 acres

Percentage of 300' EU adjacent area signed in protest 22.12 %

Citizens Opposed: Daryl G. LaFleur, Joseph Krupczynski

Prepared by: Nedim Kemer, annalise fonza

Regional Planning Department, University of Massachusetts, Amherst

Data Source : http://www.northamptonma.gov/opd/Visioning_and_Planning/West_Street_planning/

10/7/2006